

A ROUTE TO  
**DISCOVERY**



**Exploring the coast and the  
hinterland with ATVO**



**ERACLEA  
MARE**



Città metropolitana  
di Venezia



# CLOSER TO ERACLEA MARE

A FULL IMMERSION IN NATURE BETWEEN PINWOOD  
AND LAND RECLAMATION LANDSCAPES



A ROUTE TO  
**DISCOVERY**

ATVO

**BUS STATION  
VIA LIVENZUOLA**

2 ROUTES  
 1 ROUTE

- 
- 1  
CYCLING BETWEEN RIVERS  
AND LAND RECLAMATION  
LANDSCAPES
- 
- 2  
FROM THE SEA  
TO THE PIAVE RIVER BANK
- 
- 3  
WALKING THROUGH  
THE PINWOOD



# CYCLING BETWEEN RIVERS AND LAND RECLAMATION LANDSCAPES

Length about

**26,4 KM LONG RING ROUTE**

Lasts about

**VARIABLE** DEPENDING ON YOUR PACE AND THE STOPS ALONG THE WAY

Difficulty level

**MEDIUM**

Road

**PARTLY PAVED / PARTLY ON A DIRT PATH, SUITABLE FOR CITY AND MNT BIKE**

Bike rental



**FERRO DANTE**

Via Delle Tuie 22  
Eraclea Mare  
Tel. +39.0421.66077



THE PATH IN DETAIL:

FROM GOOGLE MAPS:





This route winds through the great **land reclamation areas**, where the presence of **towering drawing pumps** witnesses the great work of transformation in this region.

While cycling along rivers, rice fields, corn and maize crops and orchards, you will plunge into an **uspoiled countryside landscape**. You will also find two farms on your way, offering you the opportunity to take a break and purchase some products of this authentic and genuine land, if you wish.

#### POINTS OF INTEREST:

- A** **"LA FAGIANA" FARM:** THE ONLY PLACE IN THE PROVINCE OF VENICE WHERE RICE FARMING AND PROCESSING IS STILL OPERATING.



- B** **TENUTA LA SPIGA - CUOR DI NOCE:** A LEADER COMPANY IN THE PRODUCTION OF NUTS AND DERIVED PRODUCTS. They furthermore cultivate here corn and cereals and produce Prosecco wine.



- C** **DEWATERING PUMP "DEL TERMINE" IN BRIAN:** AN INSTALLATION FOR WATER LIFTING AND DRAINING that still plays a key role for the hydrogeological balance of this region.

- D** **TYPICAL LAND RECLAMATION LANDSCAPE**

Take a look to the video about the **countryside surrounding Eraclea and its excellencies**



#### INFOS & TIPS:

- To download **all routes of the area** and for further infos and tips:



#### CURIOSITIES:

Did you know that at the **Civic Museum of San Donà di Piave** there is a whole specific section dedicated to the great land reclamation work, from which derives the name of the museum itself? **"Museo della Bonifica"** (Museum of land reclamation).

Find out more here:



The **ATVO bus Line 12** "Eraclea Mare - Torre di Fine - San Donà di Piave" has a **stop right in front of the museum**, here the schedules:



2

# FROM THE SEA TO THE PIAVE RIVER BANK


This is a ring route, which first stretch goes along the Piave river bank, following its winding course.

Cycling on the river bank offers a privileged view over the surrounding landscape. You will admire in fact the lush river vegetation, enchanting glimpses of the floodplain and the typical suspended fishing nets over the green river's water.

FROM GOOGLE MAPS:



THE PATH IN DETAIL



Length about

**25,2 KM LONG RING ROUTE**

Lasts about

**VARIABLE** DEPENDING ON YOUR PACE AND THE STOPS ALONG THE WAY

Difficulty level

**MEDIUM**

Road

**PAVED**

**DIRT PATH** IN SOME **STRETCHES**, SUITABLE FOR CITY AND MOUNTAIN BIKE

Bike rental:

**FERRO DANTE**

Via Delle Tuie 22 - Eraclea Mare

Tel. +39.0421.66077



While getting then into the surrounding land reclamation countryside, a visit to the Estate La Spiga – Cuor di noce is the ideal way to observe the majestic **walnut trees** and to discover the different qualities of this product as well as to admire wide corn and cereals growings and vineyards.

#### INFOS & TIPS:

- To download **all routes of the area** and for further infos and tips:



- Take a look to the video about Eraclea and its hinterland to have a taste of the beauty of the route you are going to experience:



#### CURIOSITIES:

To the land reclamation work and history is also dedicated the “**Festival della Bonifica**” (Land Reclamation Festival) in San Donà di Piave:



#### POINTS OF INTEREST:

- E** **THE PONTOON BRIDGE IN ERACLEA MARE:** CROSSING THE RIVER ON THE PONTOON BRIDGE GIVES A PARTICULAR FEELING WHILE IMMERSSED IN A TIMELESS LANDSCAPE.
- F** **THE MAJESTIC DEWATERING PUMP OF TORRE DI FINE:** USED FOR THE DRAINING OF THE MALARIAL SWAMPS
- G** **THE TYPICAL RIVER FLORA AND FAUNA**
- H** **RURAL ARCHITECTURE**



IF YOU PREFERE  
TO TAKE A WALK:



## WALKING THROUGH THE PINWOOD

This is a walk route immersed in the luxuriant pine-wood. The atmosphere is here really particular: the smell of the tree resin and the richness of the vegetation give a feeling of calm and relaxation, as well as a pleasant refreshment in the hot Summer days.

#### THE WALK ITINERARY:

From the bus station you will reach Via dei Lecci and then take Via delle Dune. You go on then along Via della Pineta until you reach the Centre for Environmental Education. You can then finish off with a look at the sea, from the access just in front of you, the Environmental Education Centre on your right.

ERACLEA MARE



## CYCLING BETWEEN RIVERS AND LAND RECLAMATION LANDSCAPES

### THE PATH IN DETAIL:

From the bus station continue on Via Dancalia, then Viale dei Pioppi and turn right on a dirt road leading to the bridge “Pont Revedoli”. After the bridge turn right into Via Vallesina which then becomes Via La Fagiana, where you’ll find the homonymous farm. From here you can reach the small village Brian. The road continues along Via Pollastrona until you turn left in Via Valle Tagli, next to the Dewatering Pump “del Termine”.

After about 6 Km you reach a bridge (“Ponte Ravanelli”) close to the estate La Spiga – Cuor di noce. Cross the bridge, turn right and follow the main road 53 until you reach the crossing with Via Tre Cai.

At the end of this road, take Via Pascoli and then Via Revedoli. From Via Revedoli you turn then left to take the overpass following the direction Eraclea Mare and then you return back to the ATVO Bus Station in Via Livenzuola.

ERACLEA MARE



## FROM THE SEA TO THE PIAVE RIVER BANK

### THE PATH IN DETAIL:

From the bus station continue on Via Dancalia, then Viale dei Pioppi and after the overpass turn right following direction Torre di Fine. Turn right in Via Revedoli along the canal, to reach the Pontoon Bridge. Cross the bridge and turn right in Via Massaua, cycling on the river bank along the Piave river to the bridge of Eraclea centre. Cross it and turn right in Via Anafesto which then becomes Via Murazzetta. Continue on this riverbank for a few km to the junction with Via Rossini. At that point turn left in Via Rossini and then right to reach Ponte Ravanelli, where you will see the Estate La Spiga – Cuor di Noce.

Continue then on the main road 53, direction Torre di Fine and after the Dewatering Pump on the opposite riverbank, cross a small bridge, “Pont Revedoli”, and turn left. Follow the dirt road passing by a beautiful farm. Finally take Viale dei Fiori on your right and continue on Via Marinella to go back to the starting point at the bus station in Via Livenzuola.