

A ROUTE TO
DISCOVERY



**Exploring the coast and
the hinterland with ATVO**



CAORLE



Città metropolitana
di Venezia

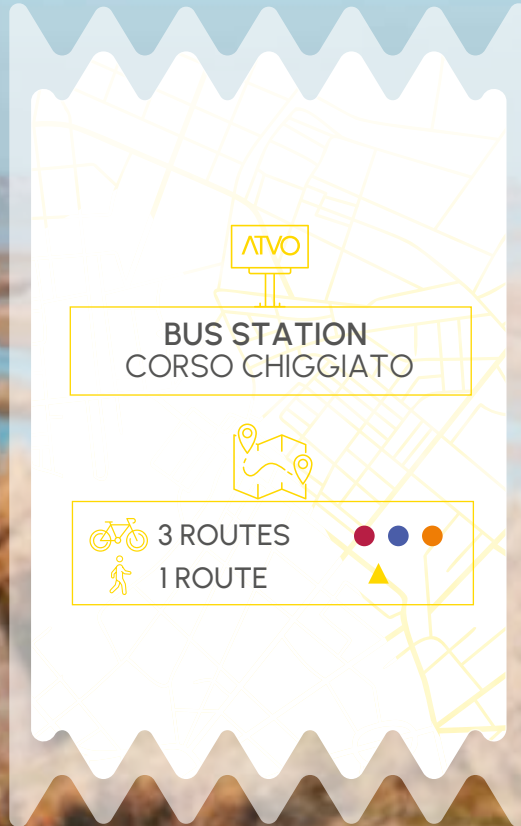


CLOSER TO CAORLE

FROM THE LAGOON AND ITS TYPICAL "CASONI"
TO THE OLD VILLAGES ALONG THE LIVENZA RIVER



A ROUTE TO
DISCOVERY



1

CAORLE LAGOON WITH THE
TYPICAL "CASONI" AND THE LIVENZA
RIVER MOUTH

3

CYCLING BETWEEN NATURE,
HISTORY AND CULTURE, TO THE
DISCOVERY OF CONCORDIA
SAGITTARIA AND PORTOGRUARO



4

WALKING IN THE AMAZING
OLD TOWN CENTRE OF CAORLE

2
CYCLING ALONG THE LIVENZA RIVER TO
THE DISCOVERY OF LITTLE OLD VILLAGES

1

CAORLE LAGOON WITH THE TYPICAL "CASONI" AND THE LIVENZA RIVER MOUTH



Length about

15 KM

Lasts about

VARIABLE DEPENDING ON YOUR PACE AND THE STOPS ALONG THE WAY

Difficulty level

LOW

Road

PAVED, GRAVELLED, DIRT PATHS AND CICLE PATH

Bike rental:

BIKEANDGO: www.bikeandgo.it – tel. +39.3270286666 – info@bikeandgo.it
Rental point in Caorle at Eco-Park in Via Gallini, about 15 min walk from ATVO bus station (also quickly reachable by bus nr. 97 from the bus station)

Further bike rentals about 20 min. walk from the Bus Station:


SPIAGGIA DI PONENTE:

DA SIMONETTA Viale S. Margherita, 135 (after Hotel Sorriso) cell. +39 349 8919255

SPIAGGIA DI LEVANTE:

BLU AURORA Via Istria cell. +39 333 9671785

THE PATH IN DETAIL



FROM GOOGLE MAPS:





This is a charming ring route that offers many ideas and suggestions. You will first go to the west towards the boarding point of the Summer boat service to Porto Santa Margherita and then come back along streets teeming with life and colour, going through the **historical centre** and passing by the **evocative Church of Madonna dell’Angelo**. You will then go on until you reach Falconera area, the **typical “Casoni”** (Fishing huts) and the **“Isola dei pescatori”** (fishermen island) on the **amazing Caorle Lagoon**, so loved by Ernest Hemingway: an **environment of great value**, all to be discovered with the flora and fauna of its own.

If you wish then you can also have a relaxing pic-nic in the **especially equipped areas** of the “Parco del Pescatore” on your way back.



POINTS OF INTEREST:



See page 13

- A** FONDAMENTA PESCHERIA;
- B** DARSENA DELL’OROLOGIO (DOCK);
- C** HISTORICAL CENTRE: Cathedral, Bell Tower, Shrine of our Lady of the Angel (“Madonna dell’Angelo”) and “Scogliera Viva” (carved cliff) along the way to it;
- D** FALCONERA HARBOUR evocative “outpost” of the peculiar natural area of the “Casoni”;
- E** PANORAMA OF THE LAGOON WITH VIEW OF THE “BRUSSA” NATURAL OASIS;
- F** ISOLA DEI PESCATORI (ISLAND OF THE FISHERMEN) AND THE “CASONI”;
- G** PARCO DEL PESCATORE (FISHER PARK).

INFOS & TIPS

- We suggest you visit first Caorle **Tourist Office** in Rio Terrà (see map) for further information and material;
- **To book a guided visit to the “Casoni”:** Tourist Office (+39 0421 81085; info@caorle.eu)

CURIOSITIES

Did you know that Ernest Hemingway was particularly fond of the magical surroundings of Caorle Lagoon?





CYCLING ALONG THE LIVENZA RIVER TO THE DISCOVERY OF LITTLE OLD VILLAGES



Length about

38 KM COMPLETE ITINERARY TO TORRE DI MOSTO
20 KM ARRIVING ONLY TO LA SALUTE AND BACK

Lasts about

VARIABLE DEPENDING ON YOUR PACE AND THE STOPS ALONG THE WAY

Difficulty level

LOW QUITE LONG AND WITH MANY SUNNY STRETCHES, SEE ALSO THE PROPOSED VARIANTS

Road

PAVED, GRAVELLED AND DIRT PATHS


Bike rental:

BIKEANDGO: www.bikeandgo.it – tel. +39.3270286666 – info@bikeandgo.it
 Rental point in Caorle at Eco-Park in Via Gallini, about 15 min walk from ATVO bus station (also quickly reachable by bus nr. 97 from the bus station)


Further bike rentals about 20 min. walk from the Bus Station:

SPIAGGIA DI PONENTE:
DA SIMONETTA Viale S. Margherita, 135 (after Hotel Sorriso) cell. +39 349 8919255
SPIAGGIA DI LEVANTE:
BLU AURORA Via Istria cell. +39 333 9671785

FROM GOOGLE MAPS:




THE PATH IN DETAIL:



To learn more about
the fascinating history of
Ca' Corniani Village
and about the Development project,
as well as for further cycle routes:



This particular route, that is part of the “Giralivenza Greenway”, allows you to immerse yourself in the pretty and relaxing countryside of Caorle hinterland and to be suddenly back in time while discovering evocative little old villages, such as Ca' Corniani and Ca' Cottoni; the first one was built up around 1700 by the Venetian Corniani Family. The most important building is the Directional Centre of the still functioning farm. A treat are of course the Ca' Corniani Antica Osteria and the **Enoteca (wine cellar)**, worthy a visit for a relaxing break and a tasting of typical products and wines. The whole route will lead you to Torre di Mosto, by the way of the small villages of Sant'Anna di Boccafossa and Sant'Elena. As alternatives you can decide to take your way back from La Salute or to go on until you reach Sant'Anna di Boccafossa and to go back from there following the suggested variation passing by the “**Museo del Paesaggio**” (Museum of Landscape) in the homonymous village.



VARIANT GOING BACK
TO CAORLE FROM
SANT'ANNA
DI BOCCAFOSSA



INFOS & TIPS

- We suggest you visit first Caorle **Tourist Office** in Rio Terrà (see map) for further information and material;
- See all the details and itineraries of the **Greenway Giralivenza**:



POINTS OF INTEREST:



See page 13

- H** COMPLEX OF RECOVERED RURAL BUILDINGS ALONG THE STRADA NUOVA, ONE OF WHICH HOSTS THE NATIONAL ARCHAEOLOGICAL MARITIME MUSEUM
- I** CA' CORNIANI CYCLE STATION
- J** CA' CORNIANI VILLAGE AND ANTICA OSTERIA AND ENOTECA
- K** OLD LITTLE CHURCH DATING BACK FROM 1721 BETWEEN CA' CORNIANI AND CA' COTTONI
- L** OLD VILLAGE CA' COTTONI
- M** MUSEO DEL PAESAGGIO (MUSEUM OF LANDSCAPE) IN SANT'ANNA DI BOCCAFOSSA



Cycling between nature, history and culture: TO THE DISCOVERY OF CONCORDIA SAGITTARIA AND PORTOGRUARO

A really particular route, part of the beautiful **Giralemene Greenway**, rich in points of interest and suggestions for those who love combining the pleasure of slow pace in the middle of rural and natural landscapes and enchanting river glimpses with the cultural, historical and archaeological discovery. The itinerary offers in fact the possibility to admire the great archaeological site and historical monuments of **Concordia Sagittaria** - or *Julia Concordia* - important Roman colony founded in 42 bC and to reach then, on the amazing cycle path along the **Lemene river**, the beautiful town of **Portogruaro**, that rose in the Middle Ages and had its utmost flourishing in the 15th century, under the rule of the Serenissima Venetian Republic, as is testified by the Venetian style of the majestic palaces facing the streets of the historical centre.

Along the route, on the way to Marango, it is also possible to choose a nice deviation for a break at the **Wine Company La Frassina**.

*If you would like to see Concordia Sagittaria or Portogruaro with their **bustling traditional week markets**, you can choose to make this tour on **Monday**s or **Thursday**s morning respectively.*



Length about

52 KM (ROUND TRIP) COMPLETE ITINERARY TO PORTOGRUARO;
48 KM (ROUND TRIP) ONLY TO CONCORDIA SAGITTARIA

Lasts about

VARIABLE DEPENDING ON YOUR PACE AND THE STOPS ALONG THE WAY

Difficulty level

LOW QUITE LONG AND WITH MANY POINTS OF INTEREST WHICH NEED TIME TO BE VISITED

Road

PAVED, DIRT PATHS, GRAVELLED AND CYCLE PATH

Bike rental:

BIKEANDGO: www.bikeandgo.it –
tel. +39.3270286666 – info@bikeandgo.it
Rental point in Caorle at Eco-Park in Via Gallini, about 15 min walk from ATVO bus station (also quickly reachable by bus nr. 97 from the bus station)

Further bike rentals about 20 min. walk from the Bus Station:

SPIAGGIA DI PONENTE:

DA SIMONETTA Viale S. Margherita, 135 (after Hotel Sorriso) cell. +39 349 8919255


SPIAGGIA DI LEVANTE:

BLU AURORA Via Istria cell. +39 333 9671785



THE PATH IN DETAIL

FIRST PART - to the Wood "DELLE LAME"



SECOND PART - from the Wood "DELLE LAME"



FROM GOOGLE MAPS :

PART 1

PART 2



POINTS OF INTEREST:



See page 13

N MARANGO HAMLET AND MONASTERY

O WINE COMPANY LA FRASSINA
interesting for a short break; possible also
a guided walk through the vineyards

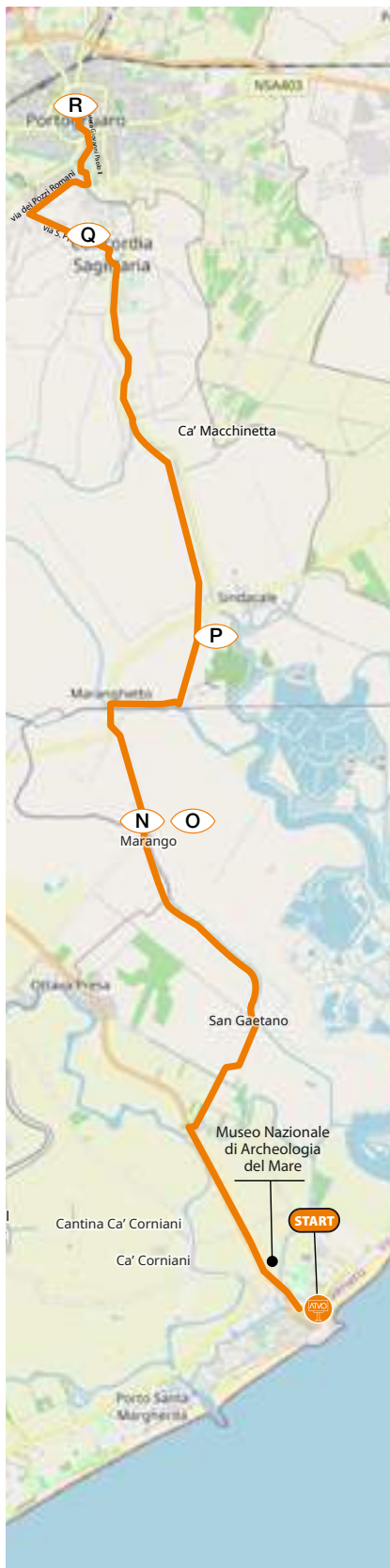
P WOOD DELLE LAME BY SINDACALE

Q TOWN OF CONCORDIA SAGITTARIA

R TOWN OF PORTOGRUARO



Download the english
version of Porto Gruaro
city guide here



INFOS & TIPS

- See all the details about the **Greenway Girelemene**



- Thanks to the **"virtual tours"** proposed on **ATVO** website you can virtually visit in advance both the Baptistery of Concordia and the beautiful old town centre of Porto Gruaro



- If you would like to deepen the knowledge of these two fascinating towns in a later time, discover: **ATVO hop-on-hop-off Bus Service from Caorle to Concordia and Porto Gruaro**



- For Guided tours in Concordia and Porto Gruaro you can address to **TVO - Tour in Venice Otherlands**
info@tvo.srl - tel. +39.0421.248248



CURIOSITIES

Did you know that the famous historical novel **"Confessions of an Italian man"** by Ippolito Nievo was set right in these places and that Nievo defined Porto Gruaro as the **"Little Venice"**?

If you wish to discover all places of Ippolito Nievo with a local expert guide, by also listening to some passages from his novel along a wonderful literary route, find out more here:





IF YOU PREFERE
TO TAKE A WALK:



WALKING IN THE AMAZING OLD TOWN CENTRE OF CAORLE

STARTING POINT OF THE PROPOSED WALK TOUR (WITH OR WITHOUT GUIDE) IS THE TOURIST OFFICE – RIO TERRÀ, 3 - TO BE REACHED IN 8-10 MINUTES WALK FROM THE BUS STATION

From the Tourist office you will walk along Rio Terrà delle Botteghe (parallel to Calle Lunga) until you reach Piazza Vescovado with the **Cathedral** and the **Bell-tower**. Then you will take the sea-front promenade to the little church and **Shrine of Our Lady of Angel**. The route is actually not so long, but **rich in points of interest**, views to be admired, typical shops and places, so it is worth doing at a slow pace, by enjoying also some nice breaks and, why not, having lunch in a typical restaurant or trying local finger food. It can take in this way also two hours. From the **little church “Madonna dell’Angelo”** you can walk back to Piazza Vescovado and, by **Campo degli Oriondi**, take the characteristic **Calle Lunga**. Through **Campo San Marco** you will then go back to Rio Terrà and from there to **Campo dello Squero** walking along **Calle dello Squero**, thus reaching the characteristic **Fondamenta Pescheria** that lines the evocative **Fishing Port** with its typical and colourful boats. From the **Fondamenta Pescheria** you will then go back in just a few minutes to the bus station for the journey back.

FOR THE WALK TOUR OF THE HISTORICAL CENTRE WE SUGGEST YOU DO IT AUTONOMOUSLY OR **BY TAKING PART TO A GUIDED VISIT** (DURATION ABOUT 1 HOUR) WITH A LOCAL EXPERT GUIDE, WHO WILL BE ABLE TO SUPRISE YOU WITH DETAILS, HISTORICAL NEWS AND ANECDOTES.

Length about

1 KM CA.

Difficulty level

LOW

Ground

PAVED

INFOS & TIPS:

- We suggest you first visit **Caorle Tourist Office in Rio Terrà** (see map) – for further information and material;
- If you wish to take part to the guided visit, which departs always from the Tourist Office, we suggest you book in advance.

For infos and bookings: **Ufficio IAT**
(+39 0421 81085; info@caorle.eu)
www.caorle.eu/en



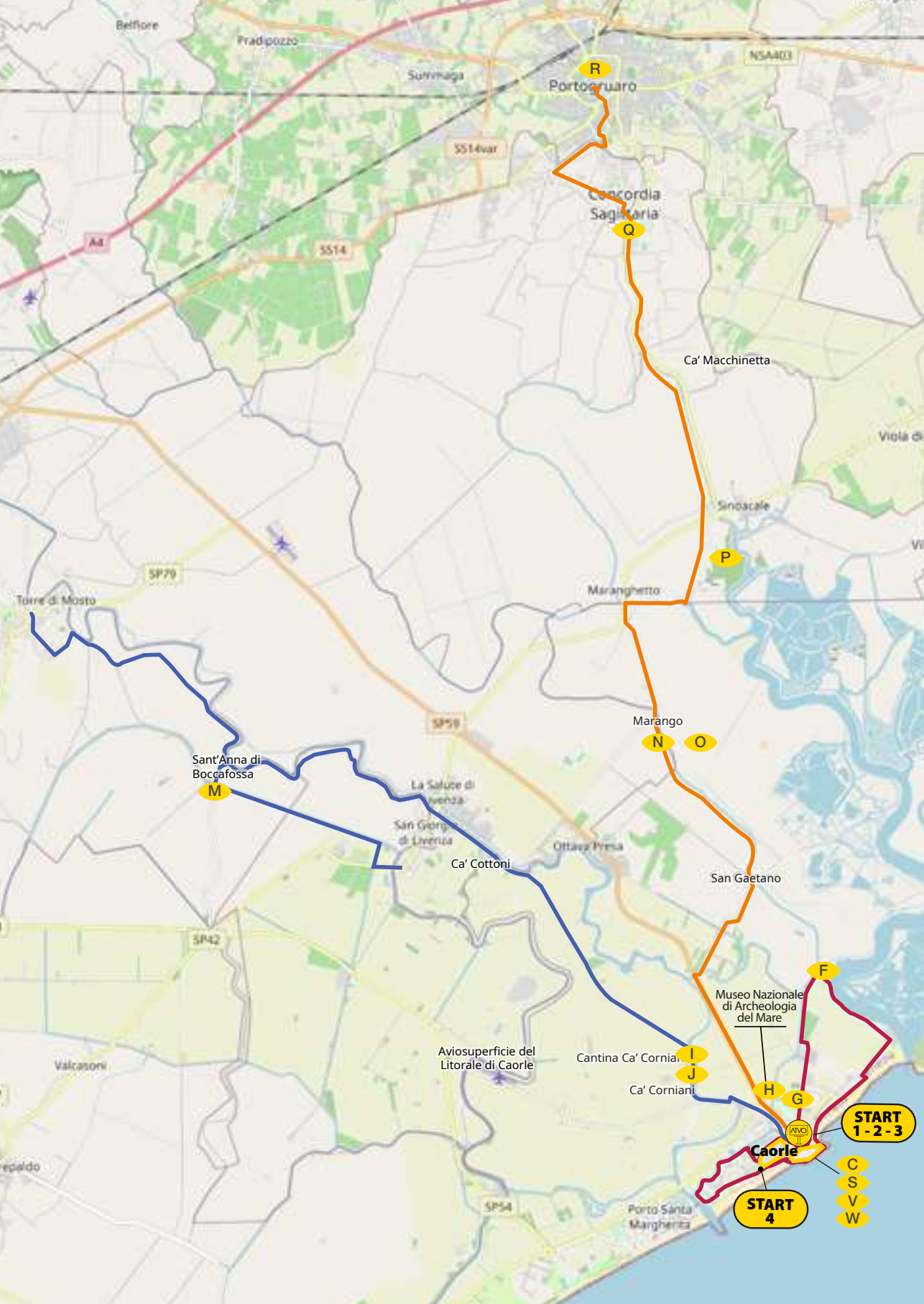
CURIOSITIES:

You can also climb the bell-tower, if you wish, and enjoy the amazing view from the top as well as a guided visit!! For bookings please call Ms. GIGLIOLA DORIGO
tel. +39 347 64 61 221



- S** **CATHEDRAL DEDICATED TO ST. STEPHEN PROTOMARTYR, FACING PIAZZA VESCOVADO:** it is the oldest (dating back from 1038) and most important building of the town. It is in Romanic style with Byzantine elements and contains several treasures.
- T** **THE CHARACTERISTIC CYLINDRICAL-SHAPE BELL TOWER,** symbol of the town. It was recently restructured and it is possible to visit it upon booking, in Summer also in the evening, to enjoy an amazing view over sea and lagoon.
- U** **WALL FRESCOS OF WHAT ONCE WAS THE ORATORY OF SAINT ROCCO** (destroyed during the Napoleonic era), protected by the restructuring of the area which now is a small archaeological trail embellished by the roman real well, located right in the centre of the garden. The Staircase overlooking the sea, with its beautiful fountain, leads up to the breakwater and to the **SEA-FRONT PROMENADE CHARACTERIZED BY THE "LIVING REEF."** The rocks sculpted by renowned artists within the event "SCOGLIERA VIVA", taking place every two years since 1993.
- V** **THE SHRINE OF OUR LADY OF THE ANGEL,** built in its current structure in 1751 on the ruins of a small church from the 6th or 7th century. It is dedicated to the St. Michael the Archangel and boasts a really enchanting location facing the sea, where the reef ends and the levante beach begins. This stretch of the beach is therefore called "Spiaggia della Madonnina" (beach of the Virgin Mary)
- W** **"SCOGLIERA VIVA" ("LIVING REEF")**
- X** **FONDAMENTA PESCHERIA AND FISHING HARBOUR**





Belfiore

Fradi Pozzo

Sutrinaga

Portogruaro

NSA403

SS14var

SS14

Concordia
Sagittaria

Ca' Macchinetta

A4

SP79

Torre di Mosto

Maranghetto

SP59

Sant'Anna di
Boccafossa

La Salute di
Livenza

San Giorgio
di Livenza

Ca' Cottoni

Ottava Pina

Marango

San Gaetano

SP42

Valcasoli

Aviosuperficie del
Litorale di Caorle

Cantina Ca' Cornia

Ca' Corniani

Museo Nazionale
di Archeologia
del Mare

H

G

Caorle

START
4

START
1-2-3

C
S
V
W

repaldo

Porto Santa
Margherita

SP54



C HISTORICAL CENTRE



F ISOLA DEI PESCATORI (Island of the fishermen)
AND THE "CASONI" (Fishing huts)



G PARCO DEL PESCATORE (Greenpark of the fisherman)



H NATIONAL MUSEUM OF MARITIME ARCHAEOLOGY



I CA' CORNIANI CYCLE STATION



J CA' CORNIANI OLD VILLAGE
AND "ANTICA OSTERIA" AND "ENOTECA"



M MUSEO DEL PAESAGGIO (MUSEUM OF LANDSCAPE)
IN SANT'ANNA DI BOCCAFOSSA



N MARANGO HAMLET AND THE MONASTERY



O "LA FRASSINA" WINE COMPANY



P WOOD "DELLE LAME" BY SINDACALE



Q TOWN OF CONCORDIA, BAPTISTERY
AND ARCHAEOLOGICAL SITE



R TOWN OF PORTOGRUARO



S CATHEDRAL OF ST. STEPHEN PROTOMARTYR



V SHRINE OF OUR LADY OF THE ANGEL



ATVO VIRTUAL TOUR:



W "SCOGLIERA VIVA" (Living Reef):



• Get inspired by the video
"CAORLE HIKE
AND BIKE"!



• Download the complete brochure with the
"6 ITINERARIES PROPOSED
BY CAORLE MUNICIPALITY:"



CAORLE



CAORLE LAGOON WITH THE TYPICAL “CASONI” AND THE LIVENZA RIVER MOUTH

THE PATH IN DETAIL:

From the bus station in Corso Chiggiato in Caorle take via Pretoriana and go straight on following the directions to the town centre until you reach Piazza Veneto. From there turn on the right in via Pompei and you will reach the fishing harbour that you will go along covering the “Fondamenta Pescheria” first and then turning right in Riva dei Bragozzi. Go then straight on in Viale dei Tropici. Continue on the main road and you will see the school area on your left and the Orologio Marina on your right. At the end of the street turn right and arrive at the Skating ring. On the right a cycle path leads to the bank of the Orologio canal. Here turn left and cycle along the canal. Reach the confluence with the Livenza river and then the river mouth. The cycle path ends at the Piazzale where the Summer ferryboat to/from Porto Santa Margherita departs. Come back towards the town centre along the Livenza river, then along Via Tagliamento and Viale Santa Margherita.

After two Km in Viale Santa Margherita you arrive at Piazza Vescovado, then continue eastwards passing in front of the church of the Madonna dell’ Angelo. After the tight bend you find yourselves in Piazza Veneto, turn right and after a slight slope reach Lungomare Trieste that leads to Falconera. Take Lungomare Trieste, at the end turn left and then right in Viale dei Cacciatori, along the camping area, leading to Falconera. Turn right and then left and you are in front of the Nicesolo canal. On the other side you can glimpse the naturalistic oasis of Brussa. Continue on the asphalted road until you reach, on the right, a narrow cycle-pedestrian path going northwards, on the edge of the lagoon. Take this dirt road and at the end of the path, park the bike and walk on the right along the bank to reach the so called “Island of the Fishermen”, a wild area where you can take a rest and visit the “Casoni”. Then, by bike, take the gravel path along the canal Saetta and after 500mt. you will see its confluence with the canal Riello. A hundred mt. further you can glimpse the stadium, Piazzale Olimpia and turning left you can reach Parco del Pescatore in Via Traghete. Following this road you can then go back to the bus station in Corso Chiggiato

CAORLE



CYCLING ALONG THE LIVENZA RIVER TO THE DISCOVERY OF LITTLE OLD VILLAGES

THE PATH IN DETAIL:

From the Bus station take Corso Chigiato in southwesterly direction, then take Strada Nuova until you reach the bridge on the Saetta canal. Once arrived at the roundabout, go straight on and cross the “balance” bridge. Continue parallelly to the Livenza river, which is on your right. At km. 1,8, after a short descent and near the power station, go on keeping the right and arrive at Ca’ Corniani, a small farm village. Continue on the main road in the middle of the countryside. At Km 7.3, at the end of the slope and along the bank of the Livenza river, you can spot on the right a small church dating back to 1721, and on the left you will see the small village of Ca’ Cottoni. Go past and arrive at La Salute. (From here you can come back to Caorle, in total 20Km). Going straight on, along the road SP 62 on the bank of the river, you reach the village of Sant’ Anna di Boccafossa.

Continue in direction Torre di Mosto (5 more Km), by way of the hamlet of Sant’ Elena. From Torre di Mosto you can go back to Caorle on the same road but in the opposite direction.

VARIANT IF YOU GO BACK TO CAORLE FROM SANT’ANNA DI BOCCAFOSSA:

From Sant’ Anna di Boccafossa, turn left in Via Boccafossa and you can reach the “Museum of Landscape”. At the end of the road cross an iron bridge and turn immediately left into Via Brian. Go along the canal to San Giorgio di Livenza (3,4 Km), then turn left, cross the village and arrive to the bridge on the river Livenza. Before the bridge turn right and take the main road from which you started and go back to Caorle.

CAORLE



CYCLING BETWEEN NATURE, HISTORY AND CULTURE: TO THE DISCOVERY OF CONCORDIA SAGITTARIA AND PORTOGRUARO

THE PATH IN DETAIL: FIRST PART - TO THE WOOD “DELLE LAME”

From the bus station take Corso Chiggiato in southwesterly direction (going out the station to the right). After ca. 300 mt. turn right and take the main road SP 59 Via Negrelli. Go straight for 3,6 Km until you reach the Bridge on the Livenza river and past the bridge you turn right in Strada Riello. At the small iron bridge in San Gaetano (1,5 Km) cross it and turn left into an unpaved path that, after 4 Km. comes out immediately past the iron bridge in the village Marango. At the Marango bridge, turn right and come to the SP 42, then turn right and travel about 300 m. on the main paved road. You enter the territory of Concordia Sagittaria. Just after the bridge, it is possible to take the new unpaved cycle route leading to Sindacale and enter the wood “Bosco delle Lame”.

SECOND PART - FROM THE WOOD “DELLE LAME”

Arriving from Bosco delle Lame by bike, cross the main road and go ahead into Via Lame. The gravel path is 3.5 Km long and in the last part it runs along the bank to join Via Frattuzza. Turn right, cross a small bridge and go along the main road Sp 68, at the narrow S-bending of Cavanella. After 200 m. join the cycle path leading to Concordia. You reach its centre by crossing the bridge on the Lemene on the left. After visiting the points of interests in the centre, take Via Claudia and go straight to the cycle path that connects Concordia Sagittaria to Portogruaro along the Lemene river, The “Riviera Giovanni Paolo II°” recognizable by a red iron bridge.